

K554383

047-72-1874

THE STATE OF TEXAS §

COUNTY OF HARRIS §

AMENDMENT OF

DECLARATION OF COVENANTS, CONDITIONS AND RESTRICTIONS

FOR

BRIARFOREST

(A RESIDENTIAL COMMUNITY)

05/27/84 00254461 K554383 \$ 127.00

127
 WHEREAS, by that certain instrument designated as "Briarforest Restrictive Covenants", executed by DANIEL DEVELOPMENT COMPANY, and filed for record under Harris County Clerk's File No. B-559158 (hereinafter referred to as "said Declaration"), that certain tract and parcel of land described therein and known as Briarforest Restrictive Covenants, was encumbered and subjected to those certain easements, covenants, restrictions, conditions and charges described in said Declaration, to which said Declaration reference is made for more particular description and all other pertinent purposes; and

WHEREAS, Article V, Section 2 of said Declaration provides in part as follows:

These covenants and restrictions shall run with the land and shall be binding on Grantor and all parties holding under it for a period of 25 years from January 1, 1962, at which time said covenants shall automatically be extended for successive periods of 10 years each, unless an instrument signed by the owners of a majority of the property within the subdivision and in whose favor these covenants shall run, has been recorded, agreeing to change said covenants in whole or in part.

WHEREAS, the Undersigned, a majority of the owners of the property within the subdivision, desire to amend the "Briarforest Restrictive Covenants" for the purpose of establishing a uniform plan for the development, improvement and sale of said property, and to insure the preservation of such uniform plan for the benefit of both present and future owners of the lots within the subdivision;

NOW, THEREFORE, the Undersigned hereby adopt the following conditions, covenants and restrictions which are for the purpose of enhancing and protecting the value, desirability, and attractiveness of said property and which shall be applicable to the lots in said property and shall run with the land and shall bind all parties having or acquiring any right, title, or interest therein, or any part thereof, and shall inure to the benefit of each owner thereof.

ARTICLE IDEFINITIONS

Section 1. "Association" shall mean and refer to BRIARFOREST OWNERS ASSOCIATION, INC., a Non-Profit Corporation incorporated under the laws of the State of Texas, its successors and assigns.

Section 2. "The Property" or "The Properties" shall mean and refer to the tract of land hereinabove referred to as BRIARFOREST. Furthermore, "The Property" or "The Properties" may also include any additional tracts or parcels of land as may hereafter be brought within the jurisdiction of the Association.

Section 3. "Lot" shall mean and refer both to each plot of land located in the Property as shown on the Subdivision Plat upon which there has been or will be constructed a single-family residence, and to the residence and improvements constructed or to be constructed thereon, but shall not mean or include any common area.

Section 4. "Owner" shall mean and refer to the record owner, whether one or more persons or entities, of a fee simple title to the surface estate in any Lot or tract of land which is part of the Property, including contract sellers, but excluding those having such interest merely as security for the performance of an obligation.

Section 5. "Common Properties" shall mean and refer to all those areas of land within the Properties as shown on the Subdivision Plat, except the Lots and the public streets shown thereon, together with such other property as the Association may, at any time or from time to time, acquire by purchase or otherwise, subject, however, to the easements, limitations, restrictions, dedications and reservations applicable thereto by virtue hereof and/or by virtue of the Subdivision Plat, and/or by virtue of prior grants or dedications by Declarant or Declarant's predecessors in title. References herein to "the Common Properties" shall mean and refer to Common Properties as defined respectively in The Declaration and all Supplemental Declarations.

Section 6. "Common Facilities" shall mean and refer to all existing and subsequently provided improvements upon or within the Common Properties, except those as may be expressly excluded herein. Also, in some instances, Common Facilities may consist of improvements for the use and benefit of the Owners of the Lots in the Properties, as well as other Owners in the subdivision, constructed on portions of one or more Lots. By way of illustration, Common Facilities may include, but not necessarily be limited to, the following: structures for recreation,

storage or protection of equipment; fountains; statuary; sidewalks; common driveways; landscaping; and other similar and appurtenant improvements. References herein to "the Common Facilities (any Common Facility)" shall mean and refer to Common Facilities as defined respectively in The Declaration and all Supplemental Declarations.

Section 7. "Supplemental Declaration" shall mean and refer to any Supplemental Declaration of Covenants, Conditions and Restrictions bringing additional property within the scheme of this Declaration under the authority provided in this Declaration. References herein (whether specific or general) to provisions set forth in "all (any) Supplemental Declarations" shall be deemed to relate to the respective properties covered by such Supplemental Declarations.

Section 8. "Easements" shall mean and refer to the various utility or other easements of record, those shown on the Subdivision Plat and such other easements as are created or referred to in this Declaration.

Section 9. "The Declaration" shall mean and refer collectively to the covenants, conditions, restrictions, reservations, easements, liens and charges imposed by or expressed in this Amendment to the Briarforest Restrictive Covenants.

Section 10. "Board of Directors" and "Board" shall mean and refer to the duly elected Board of Directors of the Association.

Section 11. "Member" shall mean and refer to every person or entity who holds membership in the Association.

Section 12. "Conveyance" shall mean and refer to conveyance of a fee simple title to a Lot.

Section 13. "Declarant" shall mean and refer to DANIEL DEVELOPMENT COMPANY.

Section 14. "Assessable Tract" shall mean and refer to any Lot to which paved public street and water access have been extended.

Section 15. "Living Unit" shall mean and refer to any improvements on a Lot which are designed and intended for occupancy and use as a residence by one person, by a single family, or by persons maintaining a common household, including servants.

ARTICLE II

BRIARFOREST OWNERS ASSOCIATION, INC.

Section 1. Duties and Powers. In addition to the duties and powers enumerated in its Articles of Incorporation and By-Laws, or elsewhere provided for herein, and without limiting the generality hereof, the Association shall also discharge those functions necessary to the general maintenance of the Properties. The Board of

Directors of the Association shall be empowered to oversee the activities of the Association to such an extent as they may take whatever reasonable action they, in their sole discretion, deem necessary to provide for the upkeep and aesthetic appearance of the Properties for the common benefit of all the members of the Association.

Section 2. Membership. Every person or entity who is a record Owner of any of the Properties which are subject to assessment by the Association shall be a Member of the Association. The foregoing is not intended to include persons or entities who hold an interest merely as security for the performance of an obligation. No Owner shall have more than one membership per lot owned. Membership shall be appurtenant to and may not be separated from ownership of the lot which is subject to assessment by the Association.

Other lands may hereafter be annexed into the jurisdiction of the Association in the manner herein described. If annexed, the Owners of Lots in each future section so annexed, as well as all Owners subject to the jurisdiction of the Association, shall be entitled to the use and benefit of all Common Properties that may become subject to the jurisdiction of the Association as a result of such annexation, and the facilities thereon, and shall be entitled to the use and benefit of the maintenance fund, hereinabove set forth, provided that each future section must be impressed with and subject to an annual maintenance charge imposed hereby, and further, such sections shall be made by recorded restrictions subject to the jurisdiction of the Association. Such additional stages of development may be annexed in accordance with the provisions of Article IX, Section 6, hereinbelow. Upon a merger or consolidation of the Association with another Association, the Association's properties, rights and obligations may be transferred to another surviving or consolidated Association, or alternatively, the properties, rights, and obligations of another Association may be added to the properties, rights, and obligations of the Association as a surviving corporation pursuant to a merger. The surviving or consolidated Association shall administer the Covenants and Restrictions established by this Declaration, together with the Covenants and Restrictions applicable to the properties of the other Association as one scheme. No such merger or consolidation, however, shall effect any revocation, change, or addition to the Covenants established by this Declaration.

Section 3. Classes of Membership. The Association shall have one class of voting membership consisting of all Owners and each shall be entitled to one vote for each lot. When more than one person holds an interest in any Lot, all such

persons shall be members. The vote of such Lot shall be exercised as they among themselves determine, but in no event shall more than one vote be cast with respect to any one Lot.

Section 4. Non-Profit Corporation. BRIARFOREST OWNERS ASSOCIATION, INC., a non-profit corporation, has been organized, and all duties, obligations, benefits, liens, and rights hereunder in favor of the Association shall vest in said corporation.

Section 5. By-Laws. The Association may make whatever rules or by-laws it may choose to govern the organization, provided that same are not in conflict with the terms and provisions hereof.

Section 6. Members' Easements of Enjoyment. Subject to the provisions of Section 7 below, every Member shall have a common right and easement of enjoyment in the Common Properties, and such right and easement shall be appurtenant to and shall pass with the title to every Assessable Tract.

Section 7. Extent of Members' Easements. The rights and easements of enjoyment created hereby in favor of the Members shall be subject to the rights and easements now existing or hereafter created in favor of Declarant or others as referred to or provided for in this Declaration, and shall also be subject to the following provisions:

- (a) The Association shall have the right to borrow money with the assent of Members entitled to cast not less than two-thirds (2/3) of the votes to mortgage the Common Properties.
- (b) The Association shall have the right to take such steps as are reasonably necessary to protect the Common Properties against foreclosure of any such mortgage.
- (c) The Association shall have the right to suspend the enjoyment rights of any Member for any period during which any assessment or other amount owed by such Member to the Association remains unpaid.
- (d) The Association shall have the right to establish reasonable rules and regulations governing the Members' use and enjoyment of the Common Properties, and to suspend the enjoyment rights of any Member for any period not to exceed sixty (60) days for any infraction of such rules and regulations.
- (e) The Association shall have the right to assess and collect the assessments provided for herein and to charge reasonable admission

and other fees for the use of any recreational facilities which are a part of the Common Properties.

- (f) The Association shall have the right to dedicate or convey all or any part of the Common Properties, or interests therein, to any public authority for such purposes and subject to such conditions as may be agreed to by the Members. No such dedication or conveyance shall be effective unless an instrument agreeing to such dedication or conveyance signed by Members entitled to cast not less than two-thirds (2/3) of the votes has been recorded.
- (g) The Association shall have the right to rent or lease any part of the Common Properties for the operation (for profit or otherwise) of any service activity intended to serve a substantial number of residents in the Properties, such as, but not limited to, child care nurseries, with the consent of Members entitled to cast not less than two-thirds (2/3) of the aggregate of the votes of Members voting in person or by proxy, at a meeting duly called for this purpose.
- (h) The Association shall have the right, but not the obligation, to contract on behalf of all Assessable Tracts which have or have had Living Units thereon occupied as residences, for garbage and rubbish pickup, and to charge the Owner of each such Assessable Tract for his pro rata share of the cost thereof, such pro rata share to be determined by dividing the number of such Assessable Tracts being served into the total cost of providing such garbage and rubbish pickup. If the Association so elects, the charge to each Owner for garbage and rubbish pickup shall be in addition to the assessments described in Article III hereof.

ARTICLE III

COVENANTS FOR MAINTENANCE ASSESSMENTS

Section 1. Creation of the Lien and Personal Obligation of Assessments. The Declarant, for each Building Plot owned within the Properties, hereby covenants, and each Owner of any Building Plot by acceptance of a deed therefor, whether or not it shall be so expressed in such deed, is deemed to covenant and agree to pay to the Association: (1) annual assessments or charges, and (2) special assessments for capital improvements, such assessments to be established and collected as hereinafter provided. The annual and special assessments, together with interest, costs and reasonable attorney's fees, shall be a charge on the land and shall be secured by a

continuing Vendor's Lien upon the property against which each such assessment is made. Each such assessment, together with interest, costs and reasonable attorney's fees, shall also be the personal obligation of the person who was the Owner of such property at the time when the assessment fell due. The personal obligation for delinquent assessment shall not pass to his successors in title unless expressly assumed by them, but shall be secured by the continuing lien referred to above.

Section 2. Purpose of Assessments. The assessments levied by the Association shall be used exclusively to improve, beautify, maintain, manage and operate the Subdivision, and to promote the recreation, health, safety, convenience, and welfare of the Members, such benefits to include, by way of illustration but not limitation, providing patrol or watchman service, providing and maintaining street lighting, fogging for insect control, providing garbage and rubbish pickup, enforcing the provisions contained in this Declaration, employing at the request of the Architectural Control Committee one or more architects, engineers, attorneys, or other consultants, for the purpose of advising such Committee in carrying out its duties and authority as deemed appropriate in the opinion of the Board of Directors of the Association, for the maintenance and/or improvement of the Common Properties or for the benefit of the Members, the foregoing uses and purposes being permissive and not mandatory, and the decisions of the Board of Directors of the Association being final as long as made in good faith and in accordance with the By-Laws of the Association and governmental laws, rules and regulations.

Section 3. Annual Assessments. The Association, by action of its Board of Directors, shall levy annual assessments, in accordance with the budget approved at the annual meeting of the members, against the Assessable Tracts to obtain funds reasonably anticipated to be needed for purposes stated in Section 2 hereinabove, including reasonable reserves for contingencies and for capital improvements, replacements, and repairs.

Section 4. Special Assessments for Capital Improvements. In addition to the annual assessments authorized by Section 3 hereinabove, the Association may levy against the Assessable Tracts in any calendar year a special assessment applicable to that year only, for the purpose of defraying, in whole or in part, the cost of any construction, reconstruction, purchase, acquisition, repair, or replacement of a capital improvement of the Association, including necessary fixtures and personal property related thereto, but any such assessment must be approved by Members entitled to cast not less than two-thirds (2/3) of the votes of Members. The

special assessment against every Assessable Tract shall be the same as the special assessment against every other Assessable Tract.

Section 5. Commencement of Annual Assessments; Due Dates. The due date of any special assessment under Section 4 hereof and the commencement of the Annual Assessments under Section 3 hereof shall be fixed in the resolution of the Members of the Association authorizing or approving such assessment. After the first year, the annual assessment on such Assessable Tract for such calendar year shall be due and payable on the first day of January in said year.

Section 6. Duties of the Board of Directors. The Board of Directors of the Association shall determine the amount to be levied as the annual assessment against each Assessable Tract for each calendar year, subject to the criteria and limitations set out in Section 3 hereof. The Board of Directors of the Association shall cause to be prepared a roster of the Assessable Tracts showing the amount of each assessment, which roster shall be kept in the office of the Association and shall be open to inspection by any Owner. The Association shall upon demand at any time furnish to any Owner a certificate in writing signed by an officer of the Association setting forth whether or not there are any unpaid assessments against said Owner's property. Such certificate shall be conclusive evidence of payment of any assessment therein stated to have been paid, as to any third party who in good faith relies thereon to his economic detriment.

Section 7. Effect of Non-Payment of Assessments; Remedies of the Association. Any assessment not paid within thirty (30) days after the due date shall bear interest from the due date at the highest rate permitted by Texas law. The Association may bring an action at law against the Owner personally obligated to pay the same, or foreclose the lien against the Building Plot. Interest, costs and reasonable attorney's fees incurred in any such action shall be added to the amount of such assessment or charge. Each such Owner, by his acceptance of a deed to a Lot, hereby expressly vests in the Association, or its agents, the right and power to bring all actions against such Owner personally for the collection of such charges as a debt and to enforce the aforesaid lien by all methods available for the enforcement of such liens, including non-judicial foreclosure pursuant to Section 51.002, Tex. Prop. Code Ann. (Vernon), 8 Tex. Sess. Laws (1983), formerly Article 3810 V.A.T.S., and such Owner hereby expressly grants to the Association a power of sale in connection with said lien. The lien provided for in this section shall be in favor of the Association and shall be for the benefit of all Lot owners. No

Owner may waive or otherwise escape liability for the assessments provided for herein by non-use of the Common Area or abandonment of his Lot.

Section 8. Subordination of the Lien to Mortgages. The lien of the assessments provided for herein shall be subordinate to the lien of any first mortgage existing at any time upon the particular Lot involved. Sale or transfer of any Lot shall not affect the assessment lien. However, the sale or transfer of any Lot pursuant to mortgage foreclosure (whether by exercise of power of sale or otherwise) or any proceeding in lieu thereof, shall extinguish the lien of such assessments as to payment which became due prior to such sale or transfer. No sale or transfer shall relieve such Lot from liability for any assessments thereafter becoming due or from the lien thereof, but such lien shall exist as, and constitute, a separate and distinct charge and lien on each Lot.

ARTICLE IV

ARCHITECTURAL CONTROL COMMITTEE

Section 1. Tenure. The initial Architectural Control Committee shall mean and refer to KEITH C. THORN, RUSS WHARTON, JOHN RICHARDS and LARRY DANIELS, all of Harris County, Texas, and their successors. The persons serving on the initial Architectural Control Committee, or their successors, shall serve for one year from the date hereof, at which time the initial Architectural Control Committee shall resign and thereafter its duties shall be fulfilled and its powers exercised by an Architectural Control Committee appointed by the Board of Directors of the Association. In the event of the death or resignation of any person serving on the initial Architectural Control Committee, the remaining person(s) serving on the Committee shall designate a successor, or successors, who shall have all of the authority and power of his or their predecessor(s). A majority of the Architectural Control Committee may designate someone serving on the Committee to act for it. No person serving on the Committee shall be entitled to compensation for services performed pursuant to this Article IV. However, the Committee may employ one or more architects, engineers, attorneys, or other consultants to assist the Committee in carrying out its duties hereunder; and the Association shall pay such consultants for such services as they render to the Committee.

Section 2. Approval of Plans. No buildings or other improvements, including swimming pools, streets, driveways, sidewalks, drainage facilities, landscaping, fences, walks, fountains, statuary, outdoor lighting and signs, located in the front and side yards, shall be commenced, constructed, erected, placed, or maintained on the Property, nor shall any exterior addition to or alteration therein be made,

unless and until (i) a preliminary site plan showing all uses and dimensions, the location of buildings, swimming pools, entries, streets, driveways, parking areas, pedestrian ways, and storage areas, and a schematic plan for the landscaping and lighting of the property, have been submitted to and approved in writing by the Architectural Control Committee, and thereafter (ii) the final working plans and specifications for the work shown on the preliminary site plan and the schematic plan have been submitted for approval by the Architectural Control Committee as to compliance with this Declaration and as to harmony of surrounding structures, walks, and topography. The final working plans and specifications shall not be commenced until the preliminary site plan and the schematic plan have been so approved. The final working plans and specifications shall specify, in such form as the Architectural Control Committee may reasonably require, structural, mechanical, electrical, and plumbing details and the nature, kind, shape, height, exterior color scheme, materials, and locations of the proposed improvements or alterations thereto. Construction must be completed in accordance with the approved plans and specifications within twelve months of the date of approval by the Architectural Control Committee. Plans and specifications must be resubmitted if the construction has not been completed within said twelve months period. The Architectural Control Committee shall have the right, free of charge, to retain one (1) copy of the final working plans and specifications. In the event the Architectural Control Committee fails to approve or disapprove the preliminary site plan and schematic plan within twenty (20) working days after they have been submitted to it, or thereafter fails to approve or disapprove the final working plans and specifications within twenty (20) working days after they have been submitted to it, approval thereof will not be required and the provisions of this Section 2 will be deemed to have been fully complied with. Without limitation of the powers herein granted, the Architectural Control Committee shall have the right to specify a limited number of acceptable exterior materials and/or finishes that may be used in the construction, alteration or repair of any improvement. For purposes of this Article IV, Section 2, "schematic plan" shall mean that certain plan which has been submitted or is to be submitted by Owner to the applicable governmental authority for approval in connection with the issuance of a building permit. Where an Owner has neglected to submit preliminary and/or final working plans and specifications for approval, failure of the Architectural Control Committee to exercise the powers granted by this Article IV shall never be deemed a waiver of the right to do so either before

or after a building or other improvement on the Property, or any exterior addition to or alteration therein, has been completed.

Where not otherwise specified herein, the Architectural Control Committee also shall have the right to specify requirements for each building site as follows: minimum set-backs; driveway access to adjacent streets; the location, height, materials and extent of fences, walls or other screening devices; and the orientation of structures with respect to streets, walks, and structures on adjacent property. There shall be no chain link or livestock boundary fencing except as may be utilized by builders with the approval of the Architectural Control Committee for temporary storage of building materials and supplies during the construction phase. No roofing material shall be allowed other than roofing material meeting the minimum required standard of any applicable municipal ordinance. The surface materials used in the construction of driveways and front sidewalks will consist solely of concrete, unless otherwise approved by the Architectural Control Committee. The Architectural Control Committee shall have full power and authority to reject any plans and specifications that do not comply with the restrictions herein imposed or meet its minimum construction requirements or architectural design requirements or that might not be compatible, in its judgment, with the overall character and aesthetics of the Property.

Section 3. Approved General Contractors. No construction of a building, structure, fence, wall, or other improvement shall be commenced in the Property until the general contractor to perform such construction shall have been approved in writing by the Architectural Control Committee, which approval shall not be unreasonably withheld. In the event the Committee fails to approve or disapprove a general contractor within twenty (20) working days after his name is submitted to it, approval will not be required, and the provisions of this Section 3 will be deemed to have been fully satisfied.

Section 4. No Liability. Neither Declarant, the Association, Board of Directors, or the Architectural Control Committee or the members thereof shall be liable in damages to anyone submitting plans or specifications to them for approval, or to any Owner of property affected by these restrictions by reason of mistake in judgment, negligence, or nonfeasance arising out of or in connection with the approval or disapproval or failure to approve or disapprove any such plans or specifications. Every person who submits plans or specifications to the Architectural Control Committee for approval agrees, by submission of such plans and specifications and every Owner agrees that he will not bring any action or suit against Declarant, the

Association, Board of Directors, the Architectural Control Committee, or any of the members thereof to recover any such damage.

Section 5. Rules and Regulations. The Architectural Control Committee may from time to time, by vote of the Board of Directors, adopt, amend and repeal rules and regulations interpreting and implementing the provisions hereof.

Section 6. Variances. Where circumstances, such as topography, location of property lines, location of trees, or other matters require, the Architectural Control Committee, by the vote or written consent of a majority of the members thereof, may allow reasonable variances as to any of the covenants, conditions or restrictions contained in this Declaration under the jurisdiction of such committee pursuant to this Article IV, on such terms and conditions as it shall require; provided, however, that all such variances shall be in keeping with the general plan for the improvement and development of the Property. It is further provided, however, that the Board of Directors herein hereby reserves the right of approval or disapproval of all variances which may affect building setback lines, Lot area and structure locations.

ARTICLE V

EASEMENTS

Section 1. General. The rights and duties of the Owners of Lots within the Property with respect to water, electricity, gas, telephone, and cable television lines and drainage facilities shall be governed by the following:

- (a) Wherever water hose connections or electricity, gas or telephone and cable television lines or drainage facilities are installed within the Property, which connection lines or facilities or any portion thereof, lie in or upon Lots owned by any party other than the Owner of a Lot served by said connections, lines or facilities, such Owners of Lots served, and/or their agents, shall have the right, and are hereby granted an easement to the full extent necessary therefore, to enter upon the Lots within the Property in or upon which said connections, lines or facilities, or any portion thereof, lie, to repair, replace and generally maintain said connections as to when the same may be necessary as set forth below.
- (b) Wherever water hose connections or electricity, gas, telephone or cable television lines or drainage facilities are installed within the Property, which connections serve more than one Lot, the Owner of each Lot served by said connections shall be entitled to the full use

and enjoyment of such portions of said connections which service his Lot.

Section 2. Reservation of Easements. Easements over the Lots and Common Properties for the installation and maintenance of electric, telephone, cable television, water, gas and sanitary sewer lines and drainage facilities, and other mechanical and electrical systems deemed by Declarant and/or the Association to be necessary for, or convenient to, the existence, enjoyment, maintenance, management, operation or safety of the Property, are hereby reserved by Declarant and/or the Association, together with the right to grant and transfer same.

Section 3. Surface Areas of Utility Easements. Easements for installation and maintenance of utilities are reserved as shown and provided for on the recorded plat. Electric, gas and telephone service shall be available to all Lots in the Property. Easements for the underground service may be crossed by driveways, walkways, patios, brick walls and fences, provided Builder makes prior arrangements with the utility companies furnishing electric, gas and telephone service and provides and installs any necessary conduit of approved type and size under such driveways, walkways, patios, brick walls or fences prior to construction thereof. Such easements for the underground service shall be kept clear of all other improvements, and neither grantor nor any utility company using the easements shall be liable for any damage done by either of them or their assigns, their agents, employees or servants, to shrubbery, trees, flowers or other improvements (other than crossing driveways, walkways, patios, brick walls or fences, providing conduit has been installed as outlined above) of the Owner located on the land covered by said easements. In addition hereto, the utility easements shall not be used as alleyways.

Section 4. Public Streets. All Lots within the Property shall abut and have access to a public street. Public street rights-of-way are shown on the plat of the Property.

Section 5. Emergency and Service Vehicles. An easement is hereby granted to all police, fire protection, ambulance and other emergency vehicles and other service vehicles to enter upon the Common Properties, including but not limited to private streets, in the performance of their duties and further, an easement is hereby granted to the Association, its officers, agents, employees, and management personnel to enter the Common Properties to render any service.

Section 6. Universal Easement. Each Lot and its Owner within the Properties is hereby declared to have an easement, and the same is hereby granted to Declarant,

over all adjoining Lots and Common Properties for the purpose of accommodating any encroachment due to engineering errors, errors in original construction, settlement or shifting of the building, or any other cause. There shall be easements for the maintenance of said encroachment, settling or shifting; provided, however, that in no event shall an easement for encroachment be created in favor of an Owner or Owners if said encroachment occurred due to willful misconduct of said Owner or Owners. In the event a structure on any Lot is partially or totally destroyed, and then repaired or rebuilt, the Owners of each Lot agree that minor encroachments over adjoining Lots shall be permitted and there shall be easements for the maintenance of said encroachments so long as they shall exist. Each of the easements hereinabove referred to shall be deemed to be established upon the recordation of this Declaration and shall be appurtenant to the Lot being serviced and shall pass with each conveyance of said Lot.

Section 7. Public Easement. There is hereby reserved an easement for public ingress and egress over any public pedestrian pathways.

Section 8. Audio and Video. In the event that audio and video communication services and utilities are made available to any said Lots by means of an underground coaxial cable system, the company furnishing such services and facilities shall have a two foot (2') wide easement along and centered on the underground wire or cable when and as installed by said company from the utility easement nearest to the point of connection on the permanent improvement or structure constructed, or to be constructed upon said Lot, and in a direct line from said nearest utility easement to said point of connection.

ARTICLE VI

UTILITY BILLS, TAXES AND INSURANCE

Section 1. Obligation of the Owners. Owners' utility bills, taxes and insurance shall be governed by the following:

- (a) Each Owner shall have his separate electric, gas (unless total electric dwelling) and water meter and shall directly pay at his own cost and expense for all electricity, gas, water, sanitary sewer service, telephone service, cable television and other utilities used or consumed by him on his Lot.
- (b) Each Owner shall directly render for taxation his own Lot and improvements thereon, and shall at his own cost and expense directly pay all taxes levied or assessed against or upon his Lot and his improvements and property thereon.

- (c) Each Owner shall be responsible at his own cost and expense for his own property insurance on the building and contents of his own residence and his additions and improvements thereto, including decorations, furnishings, and personal property therein; and also for his personal liability not covered by liability insurance for all Owners which may be obtained by the Association as part of the common expense in connection with the Common Property.

Section 2. Obligation of the Association. The Association shall have the following responsibilities regarding utility bills, taxes and insurance:

- (a) The Association shall pay as a common expense of all Owners, for all water, gas, electricity and other utilities used in connection with the enjoyment and operation of the Common Property or any part thereof.
- (b) The Association shall render for taxation and, as part of the common expenses of all Owners, shall pay all taxes levied or assessed against or upon the Common Property and the improvements and the property appertaining thereto.
- (c) The Association shall have authority to obtain comprehensive public liability insurance in such limits as it shall deem desirable, insuring the Association, its Board of Directors, agents and employees and each Owner (if coverage for Owners is available) from and against liability in connection with the Common Property. The Association may secure such other forms of insurance coverage as its Board of Directors may from time to time direct.
- (d) All costs, charges and premiums for all utility bills, taxes and any insurance to be paid by the Association as hereinabove provided shall be paid out of the maintenance fund as a common expense of all Owners and shall be a part of the maintenance assessment.

ARTICLE VII

MAINTENANCE AND REPAIRS

Section 1. By the Owners. It shall be the duty, responsibility and obligation of each Owner at his own cost and expense to care for, maintain and repair the exterior and interior of his residence house and improvements on his Lot and the fixtures, appliances, equipment and other appurtenances thereto and also including the private driveway appurtenant to his residence house, sidewalks and fences which

are appurtenant to his residence house and situated on his Lot. The Association shall have no duty or obligation to any Owner in this regard.

Section 2. By the Association. The Association, as a common expense of all Owners, shall perpetually care for, maintain and keep in good repair the Common Property and all parts thereof, including but not limited to, landscaped lawns, esplanades, parking areas and improvements and facilities owned by the Association, except that it shall be the obligation of each Owner, and not the obligation of the Association, to pay for the cost of repair and maintenance of private driveway, sidewalk, and fence or fences which are appurtenant to his residence house.

ARTICLE VIII

RESTRICTIONS OF USE

Section 1. All buildings, structures, and other improvements erected, altered, or placed in the Property shall be of new construction, and no structure of a temporary character, trailer, mobile home, tent, shack, garage, barn, or outbuilding shall be used in the Property at any time as a residence, either temporarily or permanently. Unless the Architectural Control Committee otherwise agrees in writing, the exterior finish or construction of any Building shall be at least forty percent (40%) brick, stone, or other masonry; in computing such percentage, roof areas shall be excluded, but attached garages/carports, porches, and other structures constituting part of the Living Unit proper shall be included. No building shall be erected, altered or permitted to remain on any Lot, other than one single-family residential dwelling, and a private garage/carport for at least one (1) car and not more than three (3) cars. No part of the Property shall ever be used or caused to be used or allowed or authorized in any way, directly or indirectly, for any business, commercial, manufacturing, mercantile, storing, vending, or other non-residential purposes, except that normal business and professional activities may be pursued as long as they do not constitute a nuisance. No garage/carport shall be converted and/or used for residential purposes or human habitation, unless additional garage/carport is approved and erected beforehand.

In the event that a building is damaged or destroyed by fire or other natural causes, the building may be restored to substantially the same plans and specifications, including materials, as the original without the approval of the Architectural Control Committee.

No building, fence or other structure on any lot shall be located nearer than 40 feet from the front lot line. Guest houses and outbuildings shall not be nearer than 90 feet from said line. No building of any kind shall be nearer than 15 feet

to any interior line, nor nearer than 30 feet from any side street right-of-way line. If any two or more lots are consolidated into one homesite, the building setback restrictions shall apply to such resultant homesite as if it were one original lot. For the purpose of this covenant, eaves and steps shall not be considered a part of a building, but shall in no event encroach upon the adjoining premises.

No garage on any building site shall face or open toward any street on which said building site fronts, except that the garages on Lots 16, 17 or 18 may open on the cul-de-sac at the north terminus of Briar Bayou Drive, if such garages are not less than 100 feet from the street.

Lots 17 and 18 shall not be subject to setback requirements from that portion of their property lines adjacent to the Harris County Flood Control easement.

Section 2. No nuisance shall ever be erected, placed, or suffered to remain upon any Lot in the Property and no Owner of or resident on any Lot in the Property shall use the same so as to endanger the health or disturb the reasonable enjoyment of any other Owner or resident, nor shall livestock, other than riding horses and bona fide domestic pets, be kept on any part of the property. The Association is hereby authorized to determine what constitutes a violation of this restriction.

Section 3. No trash, rubbish, garbage, manure, or debris of any kind shall be burned, kept or allowed to remain on any Lot. The Owner of each Lot shall remove such prohibited matter from his Lot at regular intervals at his expense. Reasonable amounts of construction materials and equipment may be stored upon a Lot for reasonable periods of time during the construction of improvements thereon.

Section 4. No oil or natural gas drilling, oil or natural gas development, or oil refining, quarrying, or mining operations of any kind, no oil, natural gas, tunnels, mineral excavations or shafts, and no derricks or other structures for use in boring for oil, natural gas, minerals, shall be erected, maintained or permitted in the Property.

Section 5. No privy or open cesspool shall be placed or maintained in the Property.

Section 6. No boat, trailer, recreational vehicle, camping unit, bus, truck, or self-propelled or towable equipment or machinery of any sort shall be permitted to park on any Lot except in an enclosed structure, or in an area adequately screened by planting or fencing so as not to be seen from other Lots, except that (i) during the construction of improvements on a Lot, necessary construction vehicles may be parked thereon for and during the time of necessity therefor, and (ii)

this restriction shall not apply to automobiles and pick-up trucks in good repair and attractive condition, provided, that any such automobiles and pick-up trucks are parked on an improved driveway which has been approved by the Architectural Control Committee. No overnight parking of any kind shall be permitted on any public street abutting a Lot within the Property.

Section 7. No clothing or other materials shall be aired or dried in the Property except in an enclosed structure, or in an area adequately screened by planting or fencing so as not to be seen from other Lots.

Section 8. Except in an emergency or when other unusual circumstances exist, as determined by the Board of Directors of the Association, outside construction work or noisy interior work shall be permitted only after 7:00 a.m. and before 7:00 p.m. Monday through Saturday.

Section 9. Without the prior written authorization of the Architectural Control Committee, no television or radio antenna of any sort shall be placed, allowed, or maintained outside a Living Unit or on the exterior of any building or other improvement located on a Lot, if within sight from any street.

Section 10. All electrical, telephone and other utility lines and facilities which (i) are located on a Lot, (ii) are not within or a part of any building, and (iii) are not owned by a governmental entity, a public utility company, or the Association, shall be installed in underground conduits or other underground facilities. Lighting fixtures may be installed above ground if approved in writing by the Architectural Control Committee.

Section 11. Mailboxes, house numbers and similar matter used in the Property must be harmonious with the overall character and aesthetics of the community and the decision of the Architectural Control Committee that any such matter is not harmonious shall be final.

Section 12. No fence, wall, tree, hedge or planting shall be maintained in the Property in such manner as to obstruct sight lines for vehicular traffic, from the standpoint of safety.

Section 13. No billboards or other signs may be erected in the Property without the prior written consent of the Architectural Control Committee, other than one 2' x 3' For Sale/For Rent sign.

Section 14. The Owner of each Lot shall maintain the same, and the improvements, trees, hedges, and plantings thereon, in a neat and attractive condition. The Association shall have the right, after ten (10) days' notice to the Owner of any Lot (to Owner's last known home address), setting forth the action intended to

be taken by the Association, provided at the end of such time such action has not already been taken by such Owner, (i) to mow the grass thereon, (ii) to remove any debris therefrom, (iii) to trim or prune any tree, hedge, or planting that, in the opinion of the Association, by reason of its location or height, or the manner in which it has been permitted to grow, is detrimental to the enjoyment of adjoining property or is unattractive in appearance, (iv) to repair or paint any fence thereon that is out of repair or not in harmony, with respect to color, with fencing on adjacent property, and (v) to do any and all things necessary or desirable in the opinion of the Association to place such property in a neat and attractive condition consistent with the intention of this Declaration. The person who is the Owner of such property at the time such work is performed by the Association shall be personally obligated to reimburse the Association for the cost of such work within ten (10) days after it is performed by the Association, and if such amount is not paid within said period of time, such Owner shall be obligated thereafter to pay interest thereon at the highest rate permitted by Texas law, and to pay any attorneys' fees and court costs incurred by the Association in collecting said obligation, and all of the same shall be secured by a lien on such Owner's property, subject only to liens then existing thereon.

Section 15. Except for the easement rights elsewhere recognized in this Declaration each Lot shall be used only for a Living Unit and a private garage or carport, and no Lot shall be used for business, commercial or professional purposes of any kind (including, but not limited to, garage or yard sales). With each Living Unit there shall be an attached or detached enclosed garage unless the Architectural Control Committee agrees in writing to the substitution of a carport for a garage.

Section 16. The Owner of each Lot shall construct and maintain at his expense a driveway of not less than ten feet (10') in width from his garage or carport to an abutting street, including the portion in the street easement, and he shall repair at his expense any damage to the street occasioned by connecting his driveway thereto.

Section 17. No building on the Property shall exceed in height three (3) stories or thirty-six feet (36'), measured from the finished grade of the building site. No Living Unit of one story shall contain less than 1,800 square feet of living area and no Living Unit of more than one story shall contain less than 1,600 square feet of living area on the ground floor, unless the Architectural Control Committee agrees to the contrary in writing. All computations of living area shall

be exclusive of open or screened porches, terraces, patios, driveways, carports and/or garages. Measurements shall be to the face of the outside walls of the living area.

ARTICLE IX

GENERAL PROVISIONS

Section 1. Enforcement. The Association or any Owner shall have the right to enforce, by any proceedings at law or in equity, all restrictions, conditions, covenants, reservations, liens or charges now or hereafter imposed by the provisions of this Declaration. Failure by the Association or by any Owner to enforce any covenant or restriction herein contained shall in no event be deemed a waiver of the right to do so thereafter.

Section 2. Incorporation. The terms and provisions of this Declaration shall be construed as being adopted in each and every contract, deed, or conveyance hereafter executed by Declarant conveying all or any part of the land in the Property, whether or not referred to therein, and all estates conveyed therein and warranties of title contained therein shall be subject to the terms and provisions of this Declaration.

Section 3. Amendments. This Declaration may be amended in whole or in part by an instrument executed by the President of the Association when approved by (i) Members entitled to cast not less than ninety percent (90%) of the aggregate of the votes of Membership if the amendment occurs within twenty (20) years after the date of this Declaration, or (ii) the Members entitled to cast not less than seventy-five percent (75%) of the aggregate of the votes of Membership if the amendment occurs more than twenty (20) years after the date of this Declaration. Following any such amendment, every reference herein to this Declaration shall be held and construed to be a reference to this Declaration as so amended.

Section 4. Books and Records. The books and records of the Association shall, during reasonable business hours, be subject to reasonable inspection by any member. The Board of Directors may, by resolution, establish rules and regulations governing the frequency of inspection and other matters to the end that inspection of the books and records by any member or members will not become burdensome to nor constitute harassment of the Association. The Declaration, the Articles of Incorporation and the By-Laws of the Association shall be available for inspection by any member at the principal office of the Association, where copies may be purchased at reasonable cost.

Section 5. Annexation. Additional residential property and "Common Property" may be annexed to the Properties as follows:

- (a) With the consent of two-thirds (2/3) of the votes of members;
- (b) The annexation or addition may be accomplished by the execution and filing for record by the owner of the property being added or annexed of an instrument which may be called "SUPPLEMENTAL DECLARATION" which shall at least set out and provide in substance: the name of the owner of the property being added or annexed who shall be called the "Declarant"; the perimeter description of the property being added or annexed; the description of the residential areas and of the Common Property of the property being added or annexed and the rights and easements of the Owners in and to the Common Property; that the property is being added or annexed in accordance with the provisions of this Declaration of Covenants, Conditions and Restrictions, and that the property being annexed shall be developed, held, used, sold and conveyed in accordance with and subject to the provisions of this Declaration of Covenants, Conditions and Restrictions; that all of the provisions of the Declaration of Covenants, Conditions and Restrictions shall apply to the property being added or annexed with the same force and effect as if said property were originally included therein as part of the original development; that the property being added or annexed is submitted to the jurisdiction of the Association with the same force and effect as if said property were originally included in this Declaration of Covenants, Conditions and Restrictions as part of the original development; and, such "Supplemental Declaration" may contain such other provisions which are not inconsistent with the provisions of this Declaration of Covenants, Conditions and Restrictions or the general scheme or plan of development of the Property as a residential development. Nothing in this Declaration shall be construed to represent or imply that the Under-signed, their successors or assigns, are under any obligation to add or annex additional property to this residential development.
- (c) At such time as the "Supplemental Declaration" is filed for record as hereinabove provided, the annexation shall be deemed accomplished and the annexed area shall be a part of the Properties and subject to each and all of the provisions of this Declaration of Covenants,

Conditions and Restrictions and to the jurisdiction of the Association in the same manner and with the same force and effect as if such annexed property has been originally included in this Declaration of Covenants, Conditions and Restrictions as part of the initial development.

Section 6. Rights of Mortgagees, Trustees or Lienholders. No violations of any of these restrictions, covenants or conditions, shall affect or impair the rights of any Mortgagee, Trustee or Lienholder under any mortgage or deed of trust, or the rights of any assignee of any Mortgagee, Trustee or Lienholder under any such mortgage or deed of trust.

Section 7. Duration. This Declaration shall remain in full force and effect for a term of thirty (30) years from the date this Declaration is recorded in the Office of the County Clerk of Harris County, Texas, after which time this Declaration shall be extended automatically for successive periods of ten (10) years each unless and until an instrument signed by the Members entitled to cast no less than three-fourths (3/4) of the aggregate of the votes of Membership has been filed for record in the Office of the County Clerk of Harris County, Texas, agreeing to terminate this Declaration. Such an instrument so filed for record shall become effective on the date stated therein.

Section 8. Enforcement. The terms and provisions of this Declaration shall run with and bind the land in the Property, and shall inure to the benefit of and be enforceable by Declarant, the Association, or the Owner of any Lot, and by their respective legal representatives, heirs, successors and assigns. This Declaration may be enforced in any proceeding at law or in equity against any person or entity violating or threatening to violate any term or provision hereof, to enjoin or restrain violation or to recover damages, and against the property to enforce any lien created by this Declaration, and failure of Declarant, the Association, or any Owner to enforce any term or provision of this Declaration shall never be deemed a waiver of the right to do so thereafter.

Section 9. Severability. Invalidation of any term or provision of this Declaration by judgment or otherwise shall not affect any other term or provision of this Declaration, and this Declaration shall remain in full force and effect except as to any terms and provisions which are invalidated.

Section 10. Gender and Grammar. The singular wherever used herein shall be construed to mean or include the plural when applicable, and the necessary grammatical changes required to make the provisions hereof apply either to

corporations (or other entities) or individuals, male or female, shall in all cases be assumed as though in each case fully expressed.

Section 11. Titles. The titles of this Declaration and of Articles and Sections contained herein are for convenience only and shall not be used to construe, interpret, or limit the meaning of any terms or provisions contained in this Declaration.

Section 12. Successors in Title. The terms and provisions of this Declaration shall apply to, be binding upon, and inure to the benefit of Declarant and the Association and their respective successors and assigns.

Section 13. Prior Restrictions. The Properties are subject to those Declarations of Covenants, Conditions and Restrictions filed for record under Harris County Clerk's File No. B-559158. This Amendment is made in place of and pursuant to said Declaration. This Amendment shall control and the prior restrictions shall be null, void and of no further force and effect.

IN WITNESS WHEREOF, this Declaration is executed this the 24th day of

April, A. D., 1986.

[Signature]
RICHARD C. HELDREN

[Signature]
LINDA P. KEEFFE

[Signature]
NEVA N. PHILLIPS

[Signature]
LINDA P. KEEFFE

[Signature]
RAY BAXTER

[Signature]
LINDA P. KEEFFE

[Signature]
FORREST FREDMOND

[Signature]
LINDA P. KEEFFE

[Signature]
DAVID V. ADAMSON, JR.

[Signature]
Commissioner
My expires: 2/3/90
LINDA P. KEEFFE



Carroll P. Wharton
CARROLL P. WHARTON

Linda P. Keefe
LINDA P. KEEFE

A.T. Castiglie
A.T. CASTIGLIE

Linda P. Keefe
LINDA P. KEEFE

Keith Thorn
KEITH THORN

Linda P. Keefe
Linda P. Keefe

C.B. Johnson
C.B. JOHNSON

Linda P. Keefe
Linda P. Keefe

Larry G. Daniel
LARRY G. DANIEL

Linda P. Keefe
Linda P. Keefe

J.L. Richards
J.L. RICHARDS

Linda P. Keefe
Linda P. Keefe

Jackie L. Sanders
JACKIE L. SANDERS


Linda P. Keefe
Linda P. Keefe

Jack T. Childs
JACK T. CHILDS

Linda P. Keefe
Linda P. Keefe

Mary Jo Williams Childs
my commission expires 2/3/90
MARY JO WILLIAMS CHILDS

Linda P. Keefe
Linda P. Keefe



Robert N. Allison

in and for ROBERT N. ALLISON

Keith Shew - EDMUND J. DYMICKI.

Keith Shew - OLGA M. SHANKS.

Stephen P. Kay
Stephen P. Kay

Stephen P. Kay
Stephen P. Kay

Stephen P. Kay
Stephen P. Kay

Linda P. Keefe
Linda P. Keefe


Linda P. Keefe
Linda P. Keefe

Linda P. Keefe
Linda P. Keefe

Linda P. Keefe
Linda P. Keefe

Linda P. Keefe
Linda P. Keefe

Linda P. Keefe
Linda P. Keefe



THE STATE OF TEXAS §
COUNTY OF HARRIS §

BEFORE ME, the undersigned authority, on this day personally appeared Richard Holdren, known to me to be the person(s) whose name(s) is/are subscribed to the foregoing instrument, and acknowledged to me that he executed the same for the purposes and consideration therein expressed.

GIVEN UNDER MY HAND AND SEAL OF OFFICE this 24th day of April, A. D., 1986.

Linda P. Keefe
Notary Public - State of Texas

THE STATE OF TEXAS §
COUNTY OF HARRIS §

BEFORE ME, the undersigned authority, on this day personally appeared Neva Phillips, known to me to be the person(s) whose name(s) is/are subscribed to the foregoing instrument, and acknowledged to me that he executed the same for the purposes and consideration therein expressed.

GIVEN UNDER MY HAND AND SEAL OF OFFICE this 24th day of April, A. D., 1986.

Linda P. Keefe
Notary Public - State of Texas

THE STATE OF TEXAS §
COUNTY OF HARRIS §

BEFORE ME, the undersigned authority, on this day personally appeared Ray Baxter, known to me to be the person(s) whose name(s) is/are subscribed to the foregoing instrument, and acknowledged to me that he executed the same for the purposes and consideration therein expressed.

GIVEN UNDER MY HAND AND SEAL OF OFFICE this 24th day of April, A. D., 1986.

Linda P. Keefe
Notary Public - State of Texas

Linda P. Keefe
MY COMMISSION EXPIRES: 2/3/90



047-72-1900

THE STATE OF TEXAS §
COUNTY OF HARRIS §

BEFORE ME, the undersigned authority, on this day personally appeared Forrest Fedmond, known to me to be the person(s) whose name(s) is/are subscribed to the foregoing instrument, and acknowledged to me that he executed the same for the purposes and consideration therein expressed.

GIVEN UNDER MY HAND AND SEAL OF OFFICE this 24th day of April, A. D., 1986.


Notary Public - State of Texas

THE STATE OF TEXAS §
COUNTY OF HARRIS §

BEFORE ME, the undersigned authority, on this day personally appeared David W. Adamson, Jr., known to me to be the person(s) whose name(s) is/are subscribed to the foregoing instrument, and acknowledged to me that he executed the same for the purposes and consideration therein expressed.

GIVEN UNDER MY HAND AND SEAL OF OFFICE this 24th day of April, A. D., 1986.



Notary Public - State of Texas

THE STATE OF TEXAS §
COUNTY OF HARRIS §

BEFORE ME, the undersigned authority, on this day personally appeared Carroll Wharton, known to me to be the person(s) whose name(s) is/are subscribed to the foregoing instrument, and acknowledged to me that he executed the same for the purposes and consideration therein expressed.

GIVEN UNDER MY HAND AND SEAL OF OFFICE this 24th day of April, A. D., 1986.


Notary Public - State of Texas



047-72-1901

THE STATE OF TEXAS §
COUNTY OF HARRIS §

BEFORE ME, the undersigned authority, on this day personally appeared Tony Castiglie, known to me to be the person(s) whose name(s) is/are subscribed to the foregoing instrument, and acknowledged to me that he executed the same for the purposes and consideration therein expressed.

GIVEN UNDER MY HAND AND SEAL OF OFFICE this 24th day of April, A. D., 1986.

Judith P. Goff
Notary Public - State of Texas



THE STATE OF TEXAS §
COUNTY OF HARRIS §

BEFORE ME, the undersigned authority, on this day personally appeared Keith Thorn, known to me to be the person(s) whose name(s) is/are subscribed to the foregoing instrument, and acknowledged to me that he executed the same for the purposes and consideration therein expressed.

GIVEN UNDER MY HAND AND SEAL OF OFFICE this 24th day of April, A. D., 1986.

Judith P. Goff
Notary Public - State of Texas





THE STATE OF TEXAS §
COUNTY OF HARRIS §

BEFORE ME, the undersigned authority, on this day personally appeared Charles Johnson, known to me to be the person(s) whose name(s) is/are subscribed to the foregoing instrument, and acknowledged to me that he executed the same for the purposes and consideration therein expressed.

GIVEN UNDER MY HAND AND SEAL OF OFFICE this 24th day of April, A. D., 1986.

Judith P. Goff
Notary Public - State of Texas




047-72-1902

THE STATE OF TEXAS §
COUNTY OF HARRIS §

BEFORE ME, the undersigned authority, on this day personally appeared Larry G. Daniel, known to me to be the person(s) whose name(s) is/are subscribed to the foregoing instrument, and acknowledged to me that he executed the same for the purposes and consideration therein expressed.


GIVEN UNDER MY HAND AND SEAL OF OFFICE this 24th day of April, A. D., 1986.


Notary Public - State of Texas

THE STATE OF TEXAS §
COUNTY OF HARRIS §

BEFORE ME, the undersigned authority, on this day personally appeared Johnny Richards, known to me to be the person(s) whose name(s) is/are subscribed to the foregoing instrument, and acknowledged to me that he executed the same for the purposes and consideration therein expressed.


GIVEN UNDER MY HAND AND SEAL OF OFFICE this 24th day of April, A. D., 1986.



Notary Public - State of Texas

THE STATE OF TEXAS §
COUNTY OF HARRIS §

BEFORE ME, the undersigned authority, on this day personally appeared Jackie L. Sanders, known to me to be the person(s) whose name(s) is/are subscribed to the foregoing instrument, and acknowledged to me that he executed the same for the purposes and consideration therein expressed.

GIVEN UNDER MY HAND AND SEAL OF OFFICE this 24th day of April, A. D., 1986.


Notary Public - State of Texas



THE STATE OF TEXAS §
COUNTY OF HARRIS §

BEFORE ME, the undersigned authority, on this day personally appeared Jack T. Chiles, known to me to be the person(s) whose name(s) is/are subscribed to the foregoing instrument, and acknowledged to me that he executed the same for the purposes and consideration therein expressed.

GIVEN UNDER MY HAND AND SEAL OF OFFICE this 24th day of April, A. D., 1986.

Linda P. Kuffe
Notary Public - State of Texas

THE STATE OF TEXAS §
COUNTY OF HARRIS §

BEFORE ME, the undersigned authority, on this day personally appeared Robert N. Allison, known to me to be the person(s) whose name(s) is/are subscribed to the foregoing instrument, and acknowledged to me that he executed the same for the purposes and consideration therein expressed.

GIVEN UNDER MY HAND AND SEAL OF OFFICE this 29th day of April, A. D., 1986.


Linda P. Kuffe
Notary Public - State of Texas

THE STATE OF TEXAS §
COUNTY OF HARRIS §

BEFORE ME, the undersigned authority, on this day personally appeared Stephen Kay, known to me to be the person(s) whose name(s) is/are subscribed to the foregoing instrument, and acknowledged to me that he executed the same for the purposes and consideration therein expressed.

GIVEN UNDER MY HAND AND SEAL OF OFFICE this 1st day of May, A. D., 1986.

Linda P. Kuffe
Notary Public - State of Texas



OPPOSITION AGAINST:

047-72-1904

THE STATE OF TEXAS §
COUNTY OF HARRIS §

BEFORE ME, the undersigned authority, on this day personally appeared George H. Watkins, known to me to be the person(s) whose name(s) is/are subscribed to the foregoing instrument, and acknowledged to me that he executed the same for the purposes and consideration therein expressed.

GIVEN UNDER MY HAND AND SEAL OF OFFICE this 24th day of April, A. D., 1986.

Linda P. Buehler
Notary Public - State of Texas

THE STATE OF TEXAS §
COUNTY OF HARRIS §

BEFORE ME, the undersigned authority, on this day personally appeared Gary Milligan/George H. Watkins, known to me to be the person(s) whose name(s) is/are subscribed to the foregoing instrument, and acknowledged to me that he executed the same for the purposes and consideration therein expressed.

GIVEN UNDER MY HAND AND SEAL OF OFFICE this 24th day of April, A. D., 1986.


Linda P. Buehler
Notary Public - State of Texas

THE STATE OF TEXAS §
COUNTY OF HARRIS §

BEFORE ME, the undersigned authority, on this day personally appeared John E. ^{MS Cowpell (master)} Conrad II, / George H. Watkins, known to me to be the person(s) whose name(s) is/are subscribed to the foregoing instrument, and acknowledged to me that he executed the same for the purposes and consideration therein expressed.

GIVEN UNDER MY HAND AND SEAL OF OFFICE this 24th day of April, A. D., 1986.

Linda P. Buehler
Notary Public - State of Texas




047-72-1905

THE STATE OF TEXAS §
COUNTY OF HARRIS §

BEFORE ME, the undersigned authority, on this day personally appeared J. Matheny, known to me to be the person(s) whose name(s) is/are subscribed to the foregoing instrument, and acknowledged to me that he executed the same for the purposes and consideration therein expressed.


GIVEN UNDER MY HAND AND SEAL OF OFFICE this 24th day of April, A. D., 1986.


Notary Public - State of Texas

THE STATE OF TEXAS §
COUNTY OF HARRIS §

BEFORE ME, the undersigned authority, on this day personally appeared Bill Risinger, known to me to be the person(s) whose name(s) is/are subscribed to the foregoing instrument, and acknowledged to me that he executed the same for the purposes and consideration therein expressed.

GIVEN UNDER MY HAND AND SEAL OF OFFICE this 24th day of April, A. D., 1986.


Notary Public - State of Texas

THE STATE OF TEXAS §
COUNTY OF HARRIS §

BEFORE ME, the undersigned authority, on this day personally appeared _____, known to me to be the person(s) whose name(s) is/are subscribed to the foregoing instrument, and acknowledged to me that he executed the same for the purposes and consideration therein expressed.

GIVEN UNDER MY HAND AND SEAL OF OFFICE this ____ day of _____, A. D., 1986.

Notary Public - State of Texas



Return to:

Wiley N. Anderson, III
5555 San Felipe, Suite 900
Houston, Texas 77056

OPPOSITION

5th George N Watkins Jr

Linda P. Kuffe
Linda P. Kuffe

Harry Mulligan (2 Tot's) by George N Watkins Jr

Linda P. Kuffe
Linda P. Kuffe


John E McConnell II

by George N Watkins Jr

Abstained

J. Matheny
Bill Risinger,



Linda P. Kuffe
Linda P. Kuffe



State of TEXAS

County of HARRIS

On this 28th day of April, 19 86, I certify that the preceding or attached document, and the duplicate retained by me as a notarial record, are true, exact, complete, and unaltered photocopies made by me of Recap of Voting Deed Restriction Amendmt. presented to me by the document's custodian, Jack Chiles, and that, to the best of my knowledge, the photocopied is neither a public record nor a publicly recordable document, certified of which are available from an official source other than a notary.



Notary Public

Linda P. Keeffe

2/3/90

My commission expires

RECAP OF VOTING - BRIARFOREST OWNERS ASSOCIATION - DEED
RESTRICTION AMENDMENT - April 24, 1986

VOTES FOR AMENDMENT	VOTES AGAINST AMENDMENT	ABSTAINING/ NOT VOTING
Lot 1 For		Lot 2 Abstaining
		Lot 3 - Abstaining
Lot 7 For		Lot 4 - Abstaining
Lot 8 (Proxy) For	Lot 6 Against (Proxy)	Lot 5 - Abstaining
Lot 9 For	Lot 10 Against	Lot 11- No vote
Lot 12 For		
Lot 13 For		
Lot 14 For	Lot 15 Against (Proxy)	
Lot 16 For		Lot 17- Abstaining
Lot 18 For		Lot 19- No Vote
Lot 20 For		
Lot 22 For		Lot 21- Abstaining
Lot 24 For		Lot 23- No Vote
Lot 25 For	Lot 26 Against (Proxy)	
Lot 27 For		
Lot 28 For		
Lot 29 (Proxy) For		
Lot 30 For		Lot 31- No Vote
Lot 32 For		
Lot 33 For		
Total For 19	Total Against 4	Total Abstaining 6 Total Not votng. 4